





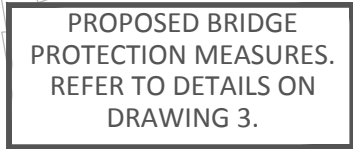


KEY:

-  **Proposed
20mph roundels**
-  **Proposed road hump**
-  **Proposed speed cushion
(2 or 3 abreast)**
-  **Existing road hump**
-  **Existing bus route**
-  **Existing road hump to be
removed**



PROPOSED BRIDGE
PROTECTION MEASURES.
REFER TO DETAILS ON
DRAWING 3.



ROYAL *borough of*
GREENWICH

Victoria Way Area Proposed 20mph Zone Drawing 1

DRAWING CONTINUED OVERLEAF

DRAWING CONTINUED OVERLEAF

© Crown Copyright: Reproduced from the Ordnance survey mapping with permission.
Unauthorised reproduction infringes Crown Copyright and may lead to prosecution or civil proceedings.
Greenwich Council, 2013 Licence No 100019692011. This copy has been produced specifically for
Highways purposes only. No further copies may be made.