







DRAWING CONTINUED OVERLEAF

DRAWING CONTINUED OVERLEAF

- KEY:**
-  Proposed 20mph roundels
 -  Proposed road hump
 -  Proposed speed cushion (2 or 3 abreast)
 -  Existing road hump
 -  Existing bus route
 -  Existing road hump to be removed



Victoria Way Area Proposed 20mph Zone Drawing 2

© Crown Copyright: Reproduced from the Ordnance survey mapping with permission. Unauthorised reproduction infringes Crown Copyright and may lead to prosecution or civil proceedings. Greenwich Council, 2013 Licence No 100019692011. This copy has been produced specifically for Highways purposes only. No further copies may be made.