










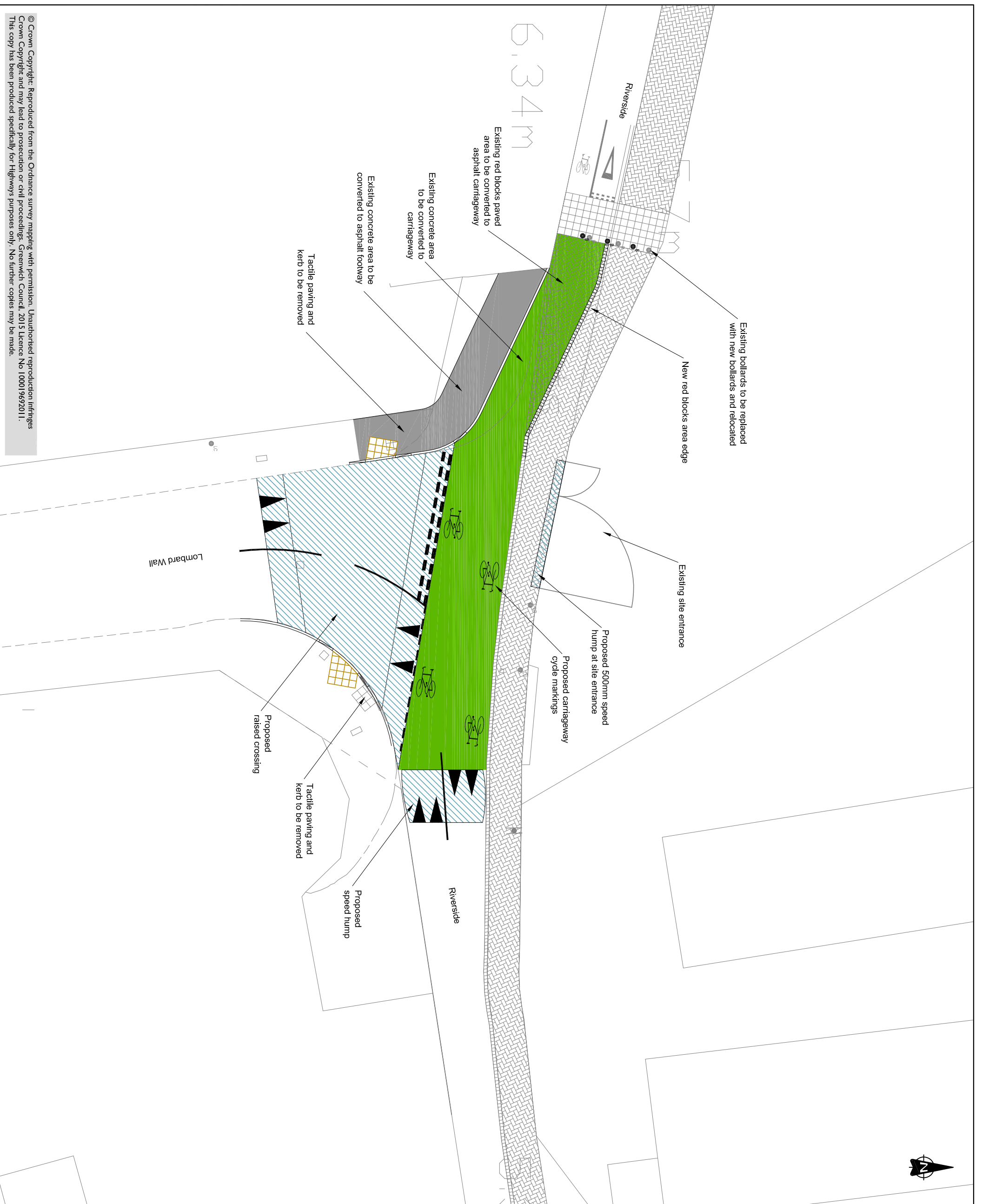




- Notes**
1. This is a preliminary design only and has been designed on ordinance survey mapping as a topographic survey has not been carried out for this site.
 2. All dimensions and locations of features are approximate and should be used as guide only.

Key

	Existing feature
	Existing lamp column
	Existing bollard
	Existing signs & post
	Existing utility pole
	Existing dropped kerb / vehicle crossover
	Proposed feature
	Proposed speed hump
	Green colour surfacing
	Proposed asphalt footway
	Proposed tactile paving



Rev.	Date	Revision details	Drawn	Checked	Approved

© This drawing is the property of JMP Consultants Limited and the information can only be reproduced with their prior permission.

JMP
 27-32 Old Jewry
 Lower Ground
 EC2R 8DQ
 T 020 3714 4400
 E london@jmp.co.uk
 W www.jmp.co.uk

Royal Borough of Greenwich

Thames Path Quietway

**QTP 9a
 Riverside/Lombard Wall**

Drawn	Checked	Approved
DG	-	-

Original dwg size	Date	Scale
A3	14/12/2015	1:200

Drawing Status	Drawing Number	Rev.
INFORMATION	ST15211QTP9a/001	-

© Crown Copyright. Reproduced from the Ordnance survey mapping with permission. Unauthorised reproduction infringes Crown Copyright and may lead to prosecution or civil proceedings. Greenwich Council, 2015 Licence No 100019692011. This copy has been produced specifically for Highways purposes only. No further copies may be made.